

LOCATION MAP
NOT TO SCALE

ADDRESS

LOT 1 - 725 NE HAWKS RIDGE WAY
LOT 2 - 731 NE HAWKS RIDGE WAY
LOT 3 - 737 NE HAWKS RIDGE WAY
LOT 4 - 743 NE HAWKS RIDGE WAY

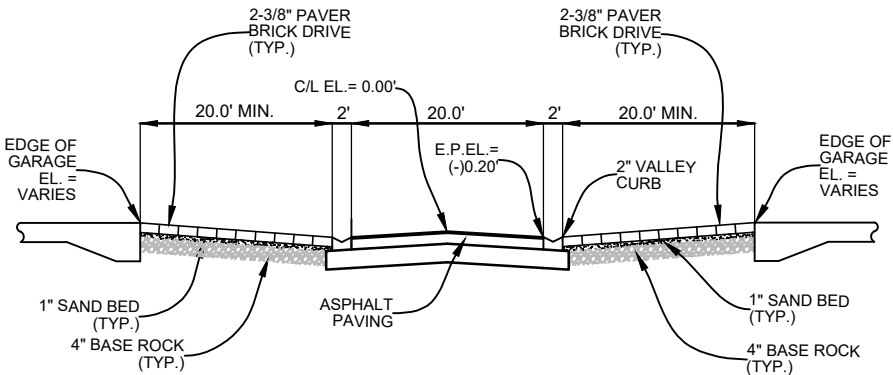
ALL IN PORT ST. LUCIE, FL. 34983

LEGAL DESCRIPTION

LOTS 1 - 4, BLOCK 14, ACCORDING TO THE PLAT OF RIVER PLACE ON THE ST. LUCIE PLAT NO. 8, AS RECORDED IN PLAT BOOK 72, PAGE 1, PUBLIC RECORDS OF ST. LUCIE COUNTY, FLORIDA.

CONTAINING 10,478.80 SQ. FT. (0.240 AC.) MORE OR LESS

PAVER DRIVE DETAIL *(TYPICAL ROAD SECTION)



NOT TO SCALE

AREAS FOR QUANTITY TAKEOFFS	SQ. FT.
PAVER DRIVEWAY, SIDEWALKS, PATIOS	1,800
PERVIOUS LOT AREA (SOD)	4,210

SURVEYOR'S NOTES:

- THE BEARINGS SHOWN HEREON ARE REFERENCED TO A PLATTED BEARING OF SOUTH 79 DEGREES, 46 MINUTES, 32 SECONDS EAST ALONG THE CENTERLINE OF HAWKS RIDGE WAY AS SHOWN HEREON.
- NO SEARCH OF THE PUBLIC RECORDS WAS MADE BY THIS OFFICE, EXCEPT FOR THE RECORD PLAT FOR LOTS, EASEMENTS AND TRACTS DEPICTED ON SAID PLAT
- NO BELOW GROUND UTILITIES OR SUB-SURFACE IMPROVEMENTS WERE LOCATED BY THIS OFFICE.
- THERE MAY BE EASEMENTS, RESERVATIONS, RIGHTS OF WAY, OR OTHER ENCUMBRANCES UPON THE SUBJECT PROPERTY WHICH MAY BE REVEALED BY A SEARCH OF THE PUBLIC RECORDS.
- ELEVATIONS SHOWN HEREON ARE BASED ON NORTH AMERICAN VERTICAL DATUM 1988 (NAVD 88)
- BEARINGS AND DISTANCES AS SHOWN HEREON ARE PLATTED AND MEASURED UNLESS OTHERWISE NOTED.
- ALL EASEMENTS, LOTS, TRACTS AND IMPROVEMENTS AS SHOWN HEREON ARE PER THE PLAT OF RIVER PLACE ON THE ST. LUCIE PLAT NO. 8 AND CIVIL DESIGN PLANS AS FURNISHED BY THE CLIENT UNLESS OTHERWISE NOTED.
- PROPOSED FINISHED FLOOR ELEVATION = 11.75.
- SUBJECT PARCEL AREA = 10,478.80 SQUARE FEET OR 0.240 ACRES MORE OR LESS. (TOTAL AREA FOR BLOCK 17)
- PROPERTY SHOWN HEREON LIES IN FLOOD ZONE "X" AS SHOWN ON F.E.M.A. FLOOD INSURANCE RATE MAP FOR THE CITY OF PORT ST. LUCIE COMMUNITY NO. 120287, MAP NO. 12111C0276K, MAP REVISED FEB. 19, 2020.
- SURVEY WAS PREPARED IN ACCORDANCE WITH THE STANDARDS OF PRACTICE BY RULE 5J-17, FLORIDA ADMINISTRATIVE CODE, AS ADOPTED BY THE BOARD OF PROFESSIONAL SURVEYORS & MAPPERS, PURSUANT TO SECTION 472 FLORIDA STATUTES.

LEGEND


C = CALCULATED
M = MEASURED
POB = POINT OF BEGINNING
POC = POINT OF COMMENCEMENT
PUE = PUBLIC UTILITY EASEMENT
IEE = INGRESS EGRESS EASEMENT
○ = SANITARY CLEAN OUT
R = RADIUS
L = LENGTH OF ARC
EL = ELEVATION
Δ = CURVE CENTRAL ANGLE
CB = CATCH BASIN
ORB = OFFICIAL RECORD BOOK
PB = PLAT BOOK
IR&C = IRON ROD AND CAP
C.M. = CONCRETE MONUMENT
PCP = PERMANENT CONTROL POINT
UE = UTILITY EASEMENT
W.M. = WATER METER
RW = RIGHT-OF-WAY
⊕ = CENTERLINE
⊔ = PROPERTY LINE
○ = SET IRON ROD & CAP LB 2438
● = FOUND IRON ROD & CAP
⊙ = PERMANENT CONTROL POINT
△ = NAIL AND WASHER / LB 2438
P = PLAT

THIS SURVEY HAS BEEN DIGITALLY SIGNED AND SEALED BY
LESLIE C. BISPOTT, FLORIDA PROFESSIONAL SURVEYOR
AND MAPPER, L.S. #5698, ON 3/1/23.

2/28/2023
DATE OF LAST FIELD WORK
3/1/2023
DATE OF SIGNATURE

CRAIG S. PUSEY
PROFESSIONAL SURVEYOR & MAPPER
FLORIDA CERTIFICATE NO. 5019

UNLESS THIS DOCUMENT BEARS THE SIGNATURE AND THE ORIGINAL SEAL OF A LICENSED SURVEYOR AND MAPPER, THIS DRAWING, SKETCH, PLAT OR MAP IS FOR INFORMATIONAL PURPOSES ONLY AND IS NOT VALID.

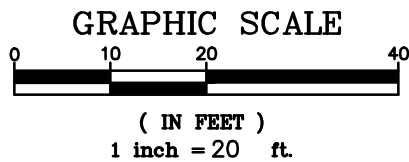


MICHAEL B. SCHORAH
& ASSOCIATES, INC.
ENGINEERS & SURVEYORS • DEVELOPMENT CONSULTANTS
TEL: (661) 968-0080
FAX: (661) 642-9726
www.schorah.com
LB# 2438
1850 FOREST HILL BLVD., SUITE 206
WEST PALM BEACH, FLORIDA 33406

PROJECT: HAWKS RIDGE
NE. TRAILSIDE RUN
DESCRIPTION: BOUNDARY SURVEY FOR
LOTS 1 - 4, BLOCK 14

DRAWN/CHECKED: JET / C.S.P.
SCALE: 1" = 20'
DATE: FEB., 2023


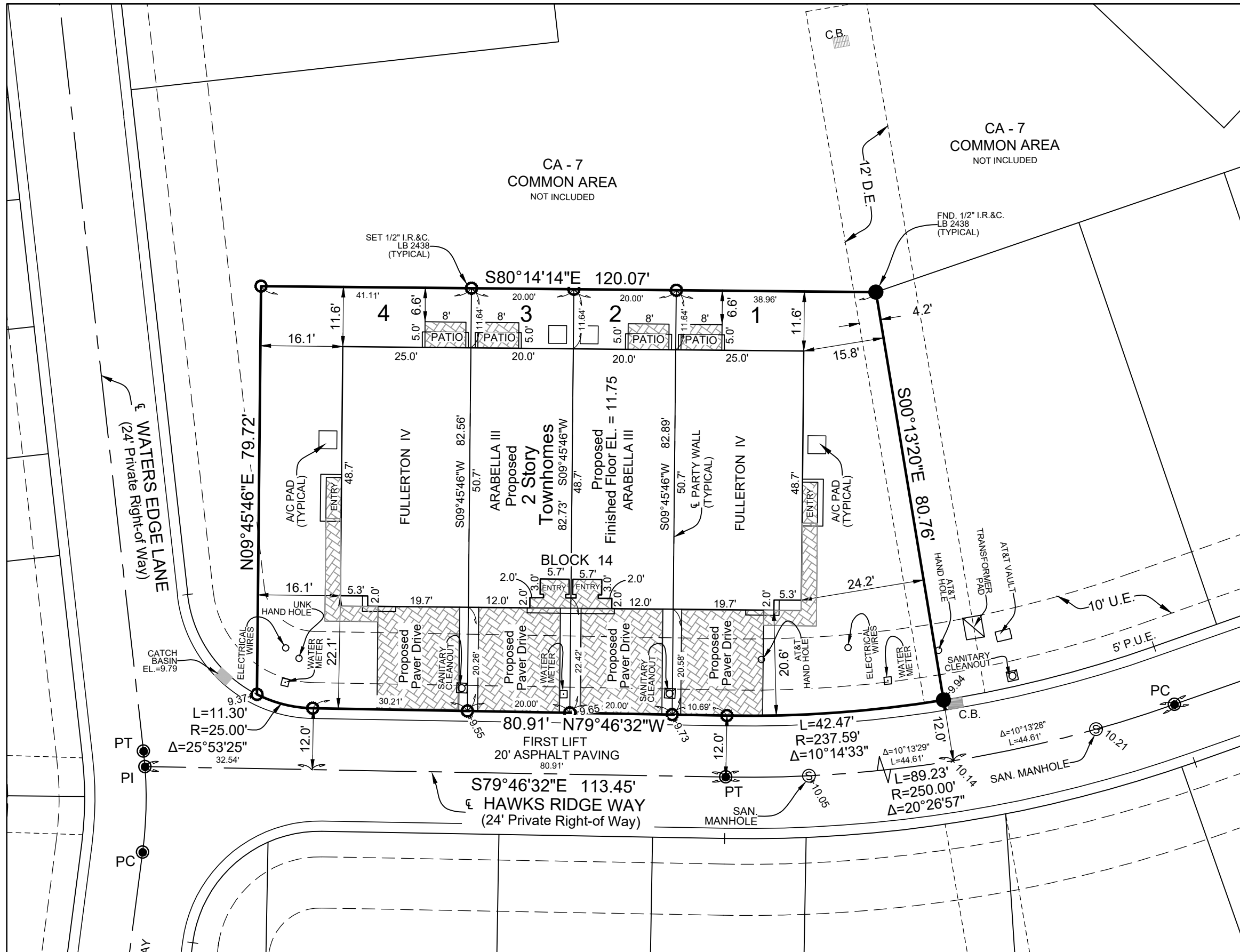
JOB NO. 1813
SHEET NO. 1
OF 2



NOTE: ELEVATIONS
ARE NAVD 88

LEGEND

DE = DRAINAGE EASEMENT
C = CALCULATED
M = MEASURED
POB = POINT OF BEGINNING
POC = POINT OF COMMENCEMENT
PUE = PUBLIC UTILITY EASEMENT
IEE = INGRESS EGRESS EASEMENT
○ = SANITARY CLEAN OUT
R = RADIUS
L = LENGTH OF ARC
EL = ELEVATION
Δ = CURVE CENTRAL ANGLE
CB = CATCH BASIN
ORB = OFFICIAL RECORD BOOK
PB = PLAT BOOK
IR&C = IRON ROD AND CAP
C.M. = CONCRETE MONUMENT
PCP = PERMANENT CONTROL POINT
UE = UTILITY EASEMENT
W.M. = WATER METER
RW = RIGHT-OF-WAY
CL = CENTERLINE
PL = PROPERTY LINE
○ = SET IRON ROD & CAP LB 2438
● = FOUND IRON ROD & CAP
● = PERMANENT CONTROL POINT
△ = NAIL AND WASHER / LB 2438
P = PLAT



**MICHAEL B. SCHORAH
& ASSOCIATES, INC.**
ENGINEERS • SURVEYORS • DEVELOPMENT CONSULTANTS
TEL: (561) 968-0080 LB# 2438
FAX: (561) 642-9726
www.schorah.com
1850 FOREST HILL BLVD., SUITE 206
WEST PALM BEACH, FLORIDA 33406

PROJECT: **HAWKS RIDGE**

DESCRIPTION: **BOUNDARY SURVEY FOR
LOTS 1-4, BLOCK 14**

DRAWN/CHECKED: **JET (C.S.P.)**

SCALE: **1" = 20'**

DATE: **FEB., 2023**

REVISIONS:

JOB NO. **1813**

SHEET NO. **2**

OF **2**